

CHVP1 - Milquhanzie Hill Fort
Meallbrodden

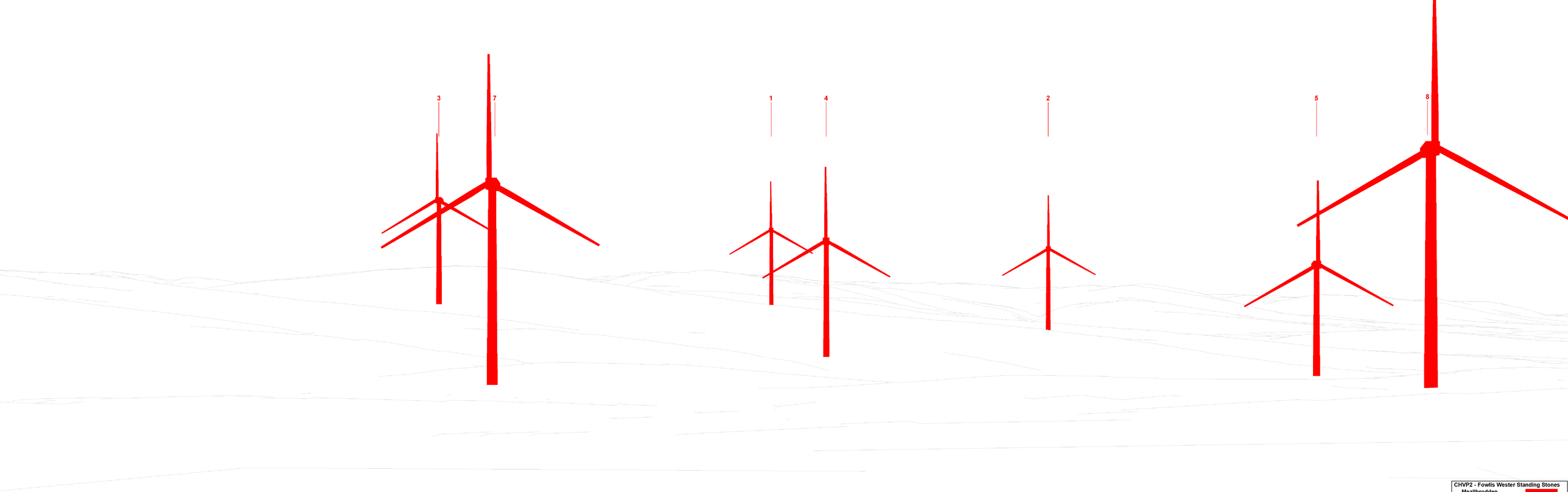

CHVP2 - Fowlis Wester Standing Stones
Meallbrodden

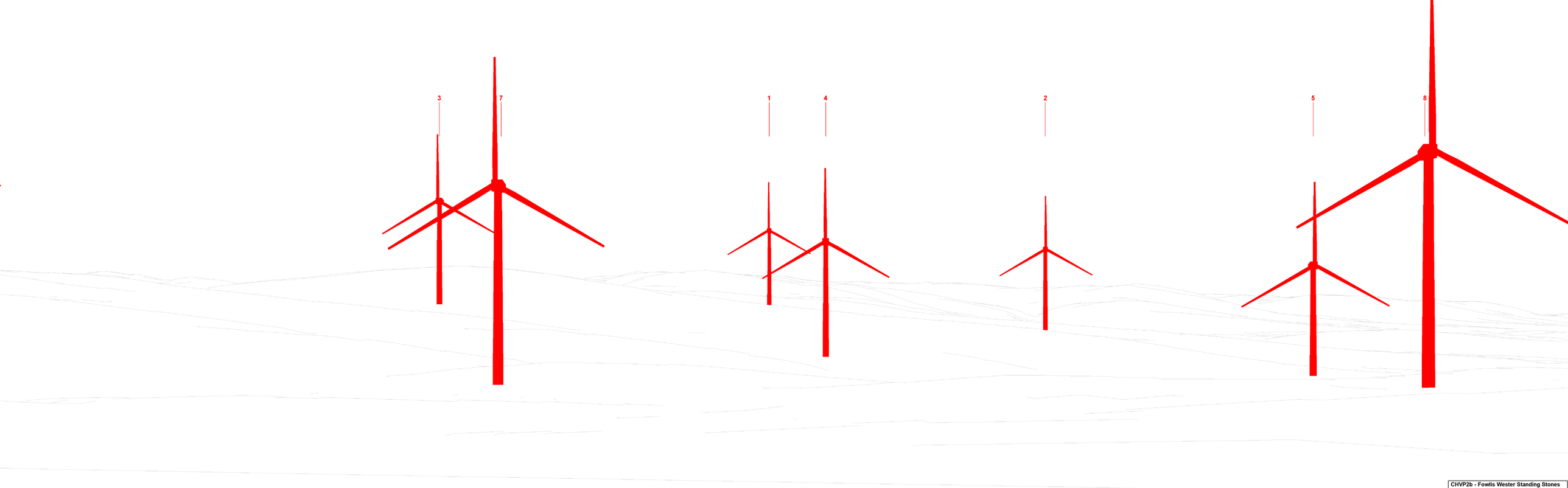

CHVP2b - Fowlis Wester Standing Stones
Meallbrodden

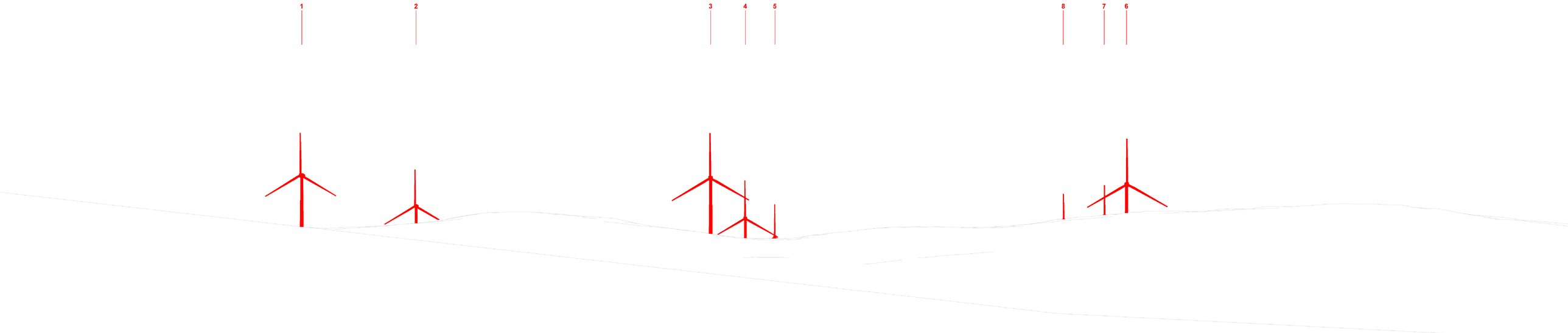

CHVP3 - Connachan Lodge
Mealbrodden



CHVP3b - Connachan Lodge
Mealibrodden

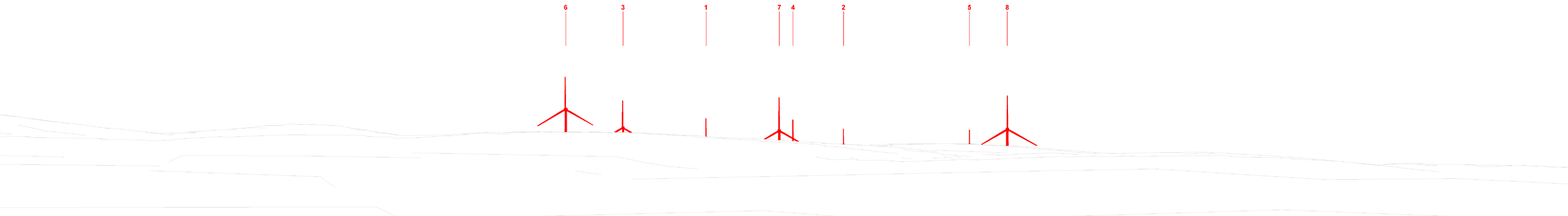

CHVP4 - Abercairny Garden and Designed Landscape
Meallbrodden

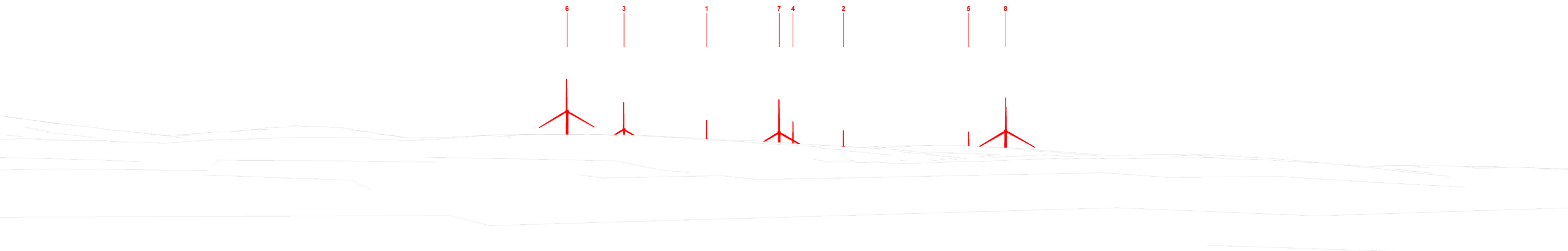

CHVP4b - Abercairny Garden and Designed Landscape
Meallbrodden

CHVP5 - Fendoch Roman Fort
Meallbrodden



VP1 - Melville Monument Vantage Point
Meallbrodden



VP2 - Choinneachain Hill by King Kenneth's Cairn
Meallbrodden



VP3 - Knock of Crieff Vantage Point
Meallbrodden

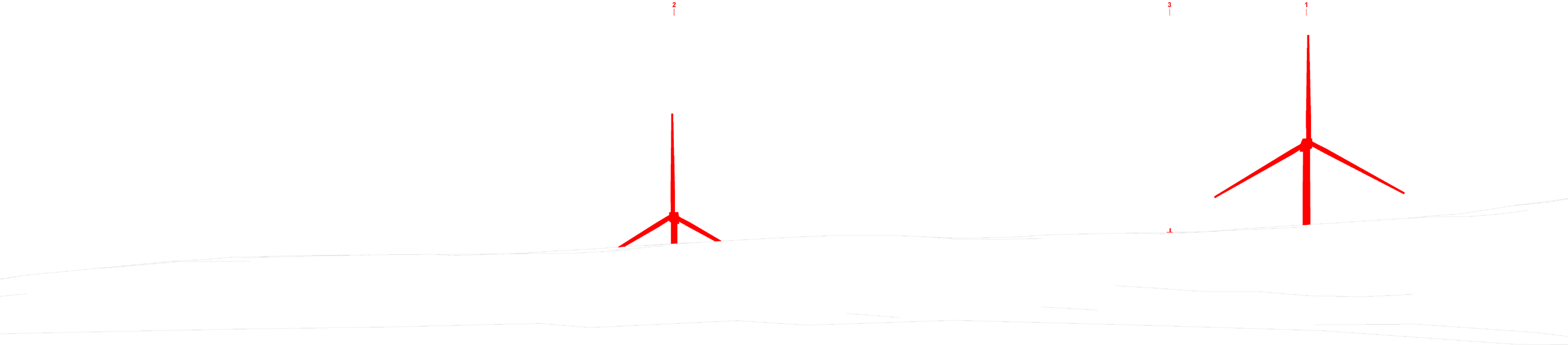

VP4 - Buchanty Old School
Meallbrodden



VP5 - Minor Road, Monzie Castle GDL
Meallbrodden



VP6 - Minor Road adjoining southern boundary of Abercairny GDL
Meallbrodden

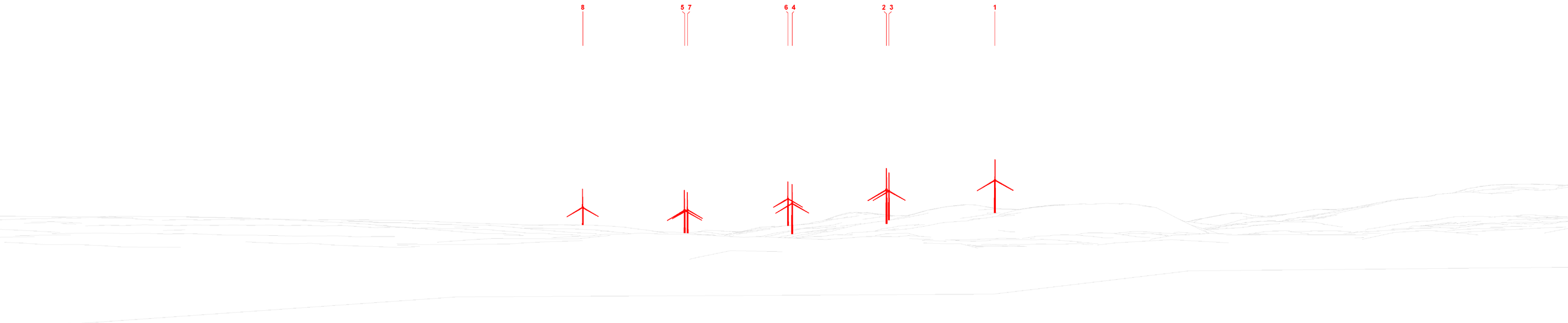

VP7 - B8063, west of Harrietfield, Glen Almond
Meallbrodden



VP8 - Methven
Mealbrodden

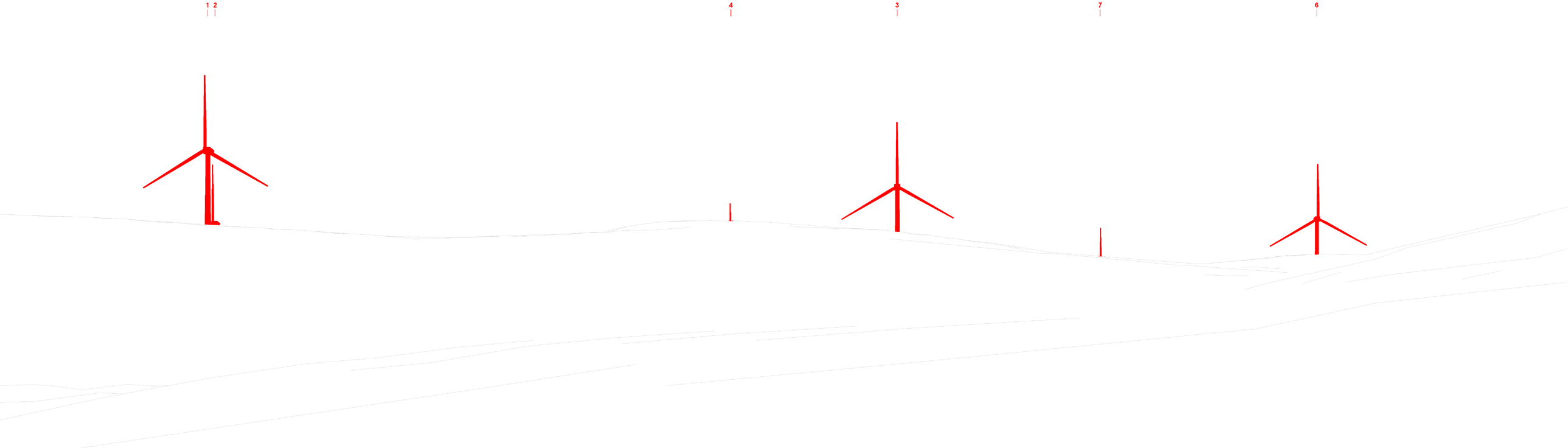

VP9 - A822, Sma' Glen, Junction with B8063 Buchanty Road
Meallbrodden

VP10 - Kinnoull Hill Vantage Point
Meallbrodden



VP11 - A85 West of Perth
Meallbrodden



VP12 - Station Road, Muthill
Meallbrodden



VP13 - A85, New Fowlis
Meallbrodden



VP14 - Core Path by Auchterarder Castle
Meallbrodden



VP15 - Craig Rossie Summit, Ochil Hills
Meallbrodden

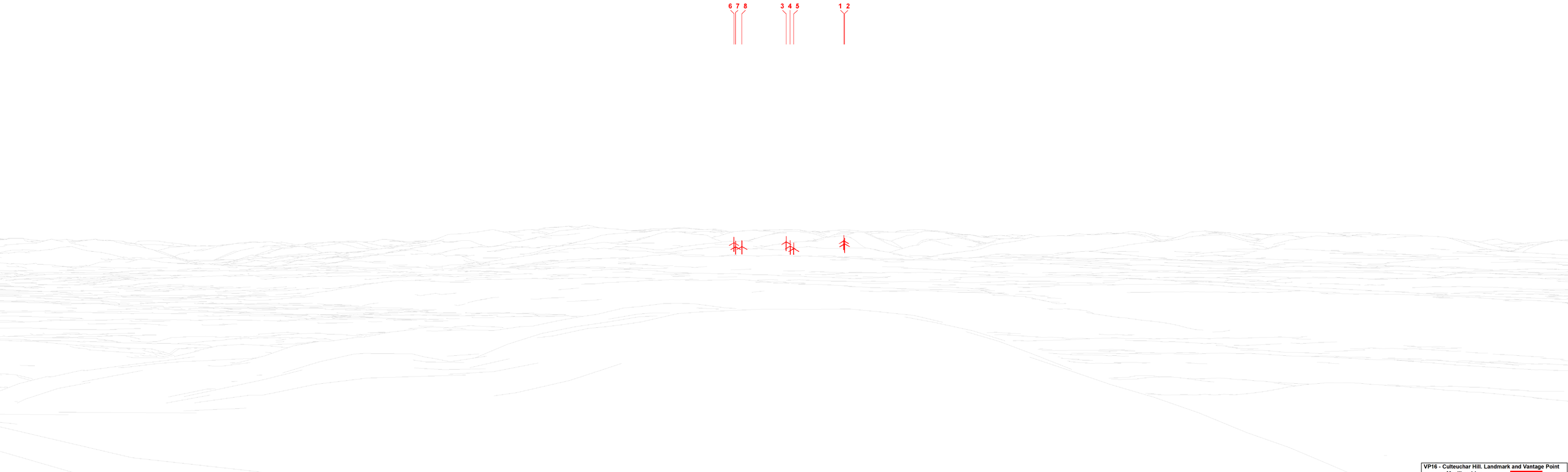

VP16 - Culteuchar Hill. Landmark and Vantage Point
Meallbrodden

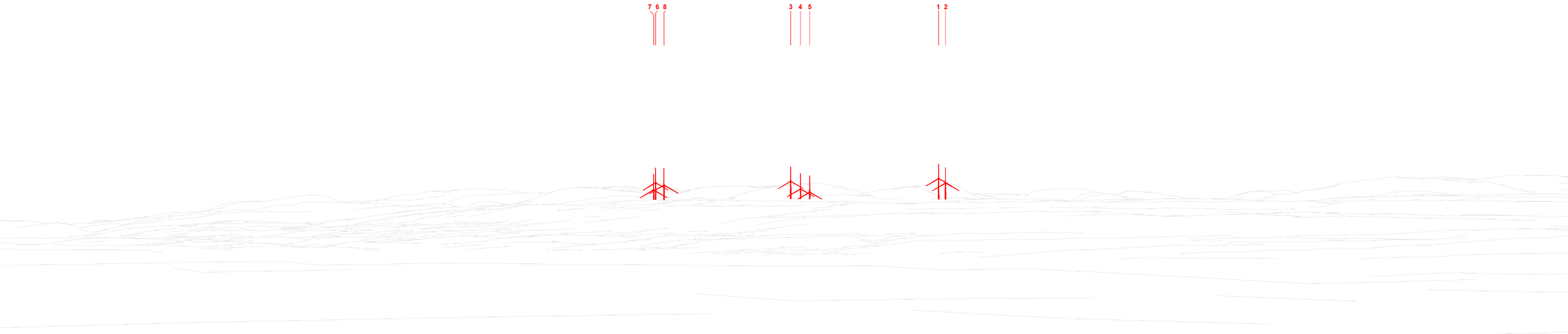

VP17 - Western side of Balgowan Settlement
Meallbrodden



VP18 - B9141, Wester Balgour, Southern side of Strathearn
Meallbrodden



VP19 - B867, Bankfoot
Meallbrodden

VP20 - A822 Sma' Glen
Meallbrodden



VP21 - Meall Reamhar
Meallbrodden



VP22 - Glenshee Hill
Meallbrodden